
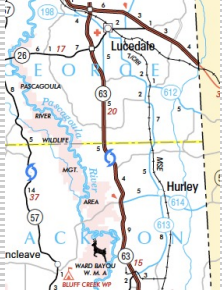
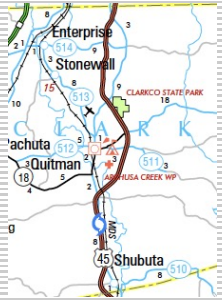

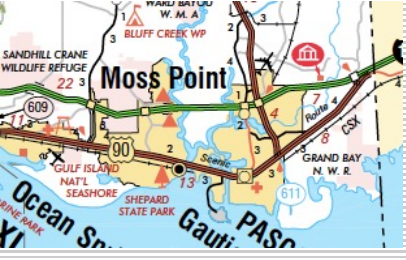
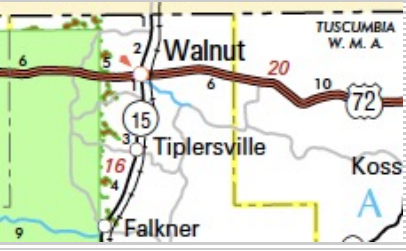


MAPA Letting Advertisements

Letting Date: 2/27/2018

Let # Dist.	County Type Project	Description	Completion Date or Units	Location
1 #6	Wayne	Slide Repair on US 84, 0.35 miles West of SR 184 near Waynesboro	26	
Other		<p>Neat Tons:</p> <p>SMA Tons:</p> <p>Range \$500,000 - \$1,000,000</p>		
		<p>Polymer Tons:</p> <p>Project Total:</p>		
2 #6	George & Jackson	Systemic Safety Improvements in and adjacent to curves along SR 613	8/17/18	
Other		<p>Neat Tons: 720</p> <p>SMA Tons:</p> <p>Range \$500,000 - \$1,000,000</p>		
		<p>Polymer Tons:</p> <p>Project Total: 720</p>		
3 #6	Clarke	Widen and Overlay US 45 from CR 280 to 1.3 miles S of Lauderdale CL	128	
Widen & Overlay		<p>Neat Tons: 32,943</p> <p>SMA Tons:</p> <p>Range \$10,000,000 - \$15,000,000</p>		
		<p>Polymer Tons:</p> <p>Project Total: 32,943</p>		
4 #5	Noxubee	Mill & Overlay approximately 4 miles of US 45A from Brooksville to Lowndes County & approximately 2 miles of US 45 through Brooksville		
Mill & Overlay		<p>Neat Tons: 305</p> <p>SMA Tons:</p> <p>Range \$1,000,000 - \$5,000,000</p>		
		<p>Polymer Tons: 25,100</p> <p>Project Total: 25,405</p>		
5 #6	Jackson	Overlay approximately 4 miles of US 90 from the Singing River Bridge to 14th Street		
Overlay		<p>Neat Tons: 26,148</p> <p>SMA Tons:</p> <p>Range \$1,000,000 - \$5,000,000</p>		
		<p>Polymer Tons:</p> <p>Project Total: 26,148</p>		
6 #1	Tippah	Bridge Preservation on US 72 at Big Creek	87	
Bridge		<p>Neat Tons:</p> <p>SMA Tons:</p> <p>Range \$500,000 - \$1,000,000</p>		
		<p>Polymer Tons:</p> <p>Project Total:</p>		

Neat 254,216

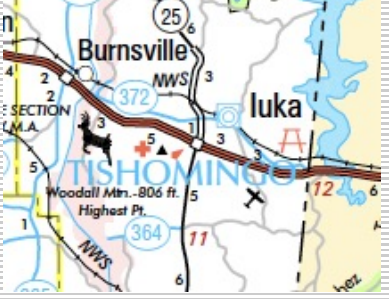

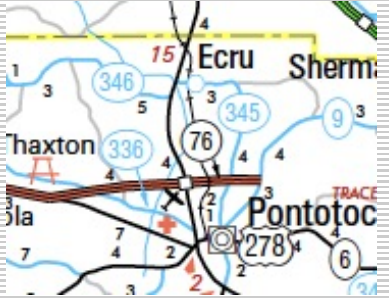


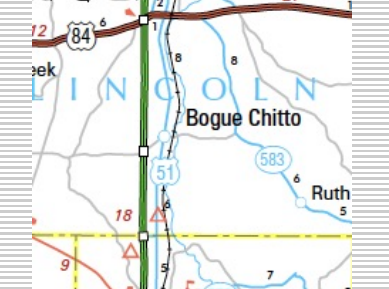
Polymer 36,900

SMA 130,650

Letting Asphalt Total 421,766

MAPA Letting Advertisements

Letting Date: 2/27/2018

Let # Dist.	County Type Project	Description	Completion Date or Units	Location
7 #1	Tishomingo	Mill & Overlay US 72 approximately 5 miles from Alcorn County Line to West of SR 172		
		Neat Tons: 3,400 Polymer Tons: 11,800		
		SMA Tons: Project Total: 15,200		
	Mill & Overlay			
	Range	\$1,000,000 - \$5,000,000		
8 #1	Oktibbeha & Lowndes	Mill & Overlay approximately 6 miles of US 82 from SR 182 to Lowndes County Line & approximately 4 miles of US 82 from Oktibbeha County Line to Catapala Creek	99	
		Neat Tons: 15,035 Polymer Tons:		
		SMA Tons: 23,300 Project Total: 38,335		
	Mill & Overlay			
	Range	\$5,000,000 - \$10,000,000		
9 #1	Pontotoc	Reconstruction of SR 15 (Pave, Grade and Bridge Replacements) from SR 76 to the Union County Line	371	
		Neat Tons: 81,610 Polymer Tons:		
		SMA Tons: Project Total: 81,610		
	Construction			
	Range	\$20,000,000 - \$25,000,000		
10 #7	Simpson	Widen & Overlay approximately 6 miles of SR 13 from just North of US 49 North to the Rankin County Line		
		Neat Tons: 9,893 Polymer Tons:		
		SMA Tons: Project Total: 9,893		
	Widen & Overlay			
	Range	\$1,000,000 - \$5,000,000		
11 #1	Tishomingo	Mill and Overlay approximately 5 miles SR 25 from beginning of 4-lane S of US 72 to the end of 4-lane N of US 172		
		Neat Tons: 20,500 Polymer Tons:		
		SMA Tons: Project Total: 20,500		
	Mill & Overlay			
	Range	\$1,000,000 - \$5,000,000		
12 #7	Lincoln	Mill and Overlay approximately 9 miles of I-55 from Bogue Chitto Exit to the Bogue Chitto River	115	
		Neat Tons: 21,409 Polymer Tons:		
		SMA Tons: 60,828 Project Total: 82,237		
	Mill & Overlay			
	Range	\$10,000,000 - \$15,000,000		

Neat 254,216


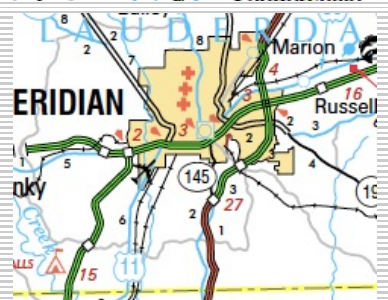
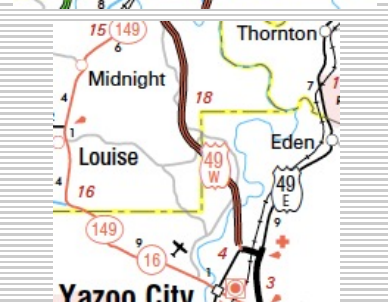
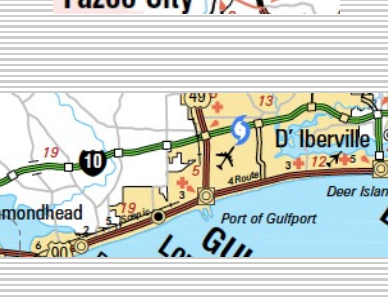
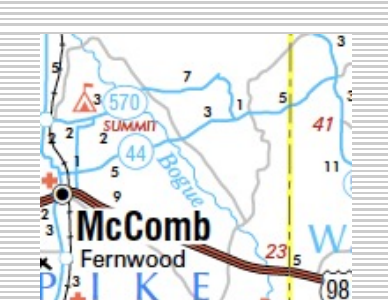

Polymer 36,900

SMA 130,650

Letting Asphalt Total 421,766

MAPA Letting Advertisements

Letting Date: 2/27/2018

Let # Dist.	County Type Project	Description	Completion Date or Units	Location
13 #6	Jasper	Mill and Overlay approximately 7 miles of I-59 just North of SR 528 to the Clarke County Line	115	
		Neat Tons: 6,518 Polymer Tons:		
		SMA Tons: 46,522 Project Total: 53,040		
	Mill & Overlay	Range \$5,000,000 - \$10,000,000		
14 #5	Lauderdale	Bridge Preservation of Bridge No. 153.0B on SR 145	7/18/18	
		Neat Tons: Polymer Tons:		
		SMA Tons: Project Total:		
	Bridge	Range \$500,000 - \$1,000,000		
15 #3	Yazoo and Humphreys	Overlay approximately 5 miles of US 49 and approximately 13 miles of US 49 W	121	
		Neat Tons: 13,500 Polymer Tons:		
		SMA Tons: Project Total: 13,500		
	Overlay	Range \$5,000,000 - \$10,000,000		
16 #6	Harrison	Overlay approximately 2 miles of SR 605 from US 90 to Pass Road		
		Neat Tons: 5,250 Polymer Tons:		
		SMA Tons: Project Total: 5,250		
	Overlay	Range \$1,000,000 - \$5,000,000		
17 #7	Pike	Overlay approximately 6 miles of SR 44 from Bogue Chitto River to Walthall CL		
		Neat Tons: 11,143 Polymer Tons:		
		SMA Tons: Project Total: 11,143		
	Overlay	Range \$1,000,000 - \$5,000,000		
18 #1	Lee	Bridge Replacement on SR 245 at Bridge No. 202.0	10/17/18	
		Neat Tons: 1,223 Polymer Tons:		
		SMA Tons: Project Total: 1,223		
	Bridge	Range \$1,000,000 - \$5,000,000		

Neat 254,216

Polymer 36,900

SMA 130,650

Letting Asphalt Total 421,766

MAPA Letting Advertisements

Letting Date: 2/27/2018

Let # Dist.	County Type Project	Description	Completion Date or Units	Location
19 #5	Hinds	Bridge Jacking on Tank Road and Green Gable Road	93	
		Neat Tons: 4,619	Polymer Tons:	
		SMA Tons:	Project Total: 4,619	
Bridge				
Range		\$1,000,000 - \$5,000,000		



Neat 254,216

Polymer 36,900

SMA 130,650

Letting Asphalt Total 421,766