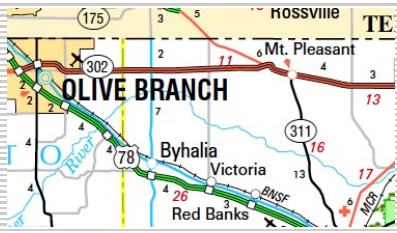
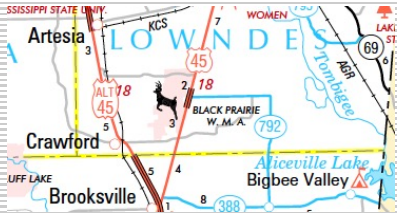



MAPA Letting Range

Letting Date: 11/24/2015

Let # Dist.	County Type Project	Description	Completion Date or Units	Location
1 #2	Desoto Other	Work necessary for Intersection Improvements on SR 302 from I-55 to Marshall County Line	11/30/16	
		Neat Tons: 3,864	Polymer Tons: 418	
		Range: \$1,000,000 - \$5,000,000	Project Total: 4,282	
2 #1	Monroe Mill & Overlay	Mill & Overlay approximately 13 miles of US 45 from Lowndes County Line to just north of SR 25	136	
		Neat Tons: 108,150	Polymer Tons:	
		Range: \$10,000,000 - \$15,000,000	Project Total: 108,150	
3 #6	Clarke Bridge	Replacing Bridges #135.8 & #136.2 at Souinlovey Creek	189	
		Neat Tons: 4,617	Polymer Tons:	
		Range: \$1,000,000 - \$5,000,000	Project Total: 4,617	

Neat 116,631

SMA

Polymer 418

Letting HMA Total 117,049