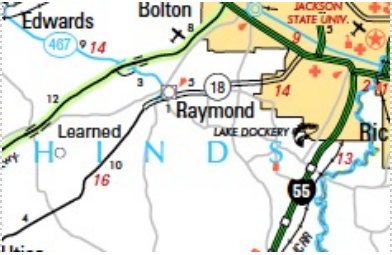

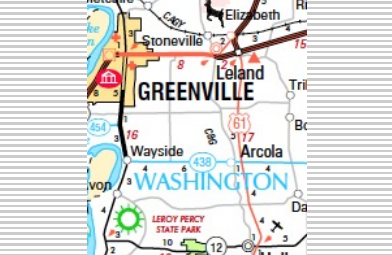


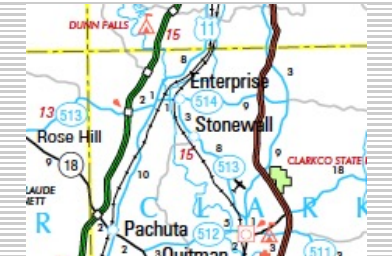
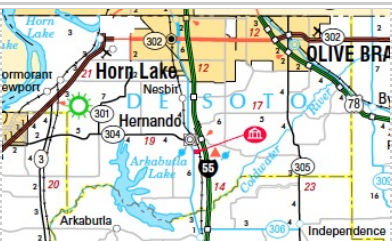


MAPA Letting Range

Letting Date: 5/26/2015

Let # Dist.	County Type Project	Description	Completion Date or Units	Location
1	Hinds Other	Remove and Replace the Roof Systems at the MDOT Materials Lab and Administration Building in Jackson	2/29/16	
		Neat Tons:	Polymer Tons:	
		Range: \$1,000,000 - \$5,000,000	Project Total:	
2	Alcorn Other	Maintenance Painting of Bridge No. #274.3 on US 45 near Kossuth	9/3/15	
		Neat Tons:	Polymer Tons:	
		Range: \$500,000 - \$1,000,000	Project Total:	
3	Washington Bridge	Bridge Maintenance on US 61 at US 82 Bridge Nos. 196.7A & 196.7B	4/29/16	
		Neat Tons:	Polymer Tons:	
		Range: \$1,000,000 - \$5,000,000	Project Total:	
4	Washington Widen & Overlay	Shoulder Widening approximately 22 miles on US 61 from the Washington County Line to US 82		
		Neat Tons: 30,000	Polymer Tons:	
		Range: \$1,000,000 - \$5,000,000	Project Total: 30,000	
5	Perry & Forrest Other	Maintenance Painting of Bridge No. 35.0 on SR 29 at Leaf River and Bridge No. 49.3A on US 49 at Black Creek	9/28/15	
		Neat Tons:	Polymer Tons:	
		Range: \$500,000 - \$1,000,000	Project Total:	
6	Clarke Bridge	Bridge Replacement on US 11 North of Chunky River Bridge No. 146.8	140	
		Neat Tons: 2,406	Polymer Tons:	
		Range: \$1,000,000 - \$5,000,000	Project Total: 2,406	
7	Desoto Other	Intersection Improvements on US 51 at Star Landing Road and License Drive	4/5/16	
		Neat Tons: 10,313	Polymer Tons:	
		Range: \$1,000,000 - \$5,000,000	Project Total: 10,313	

Neat 121,236

SMA

Polymer 45,620

Letting HMA Total 166,856

MAPA Letting Range

Letting Date: 5/26/2015

Let # Dist.	County Type Project	Description	Completion Date or Units	Location
8	Jackson Bridge	Bridge Joint Replacement on SR 63 over Escatawpa River	8/14/15	
		Neat Tons:	Polymer Tons:	
		Range: \$500,000 - \$1,000,000	Project Total:	
9	Prentiss Mill & Overlay	Overlay SR 4 from SR 145 to MLK Drive		
		Neat Tons: 5,000	Polymer Tons:	
		Range: \$500,000 - \$1,000,000	Project Total: 5,000	
10	Monroe Other	Level and Seal SR 8 From US 45A to End of State Maintenance		
		Neat Tons: 3,000	Polymer Tons:	
		Range: \$1,000,000 - \$5,000,000	Project Total: 3,000	
11	Prentiss Mill & Overlay	Overlay approximately 6 miles of SR 371 from Marietta City Limits to SR 4		
		Neat Tons: 5,100	Polymer Tons:	
		Range: \$500,000 - \$1,000,000	Project Total: 5,100	
12	Carroll & Montgomery Mill & Overlay	Mill & Overlay approximately 20 miles of US 82 from Leflore County Line to Montgomery County Line and from Carroll County Line to End of Concrete East of I-55	70	
		Neat Tons:	Polymer Tons: 34,400	
		Range: \$1,000,000 - \$5,000,000	Project Total: 34,400	
13	Claiborne and Jefferson Other	Level and Seal approximately 72 miles on various routes	61	
		Neat Tons: 22,000	Polymer Tons:	
		Range: \$1,000,000 - \$5,000,000	Project Total: 22,000	
14	Scott Mill & Overlay	Mill and Overlay approximately 8 miles of SR 501 from the Smith County Line to south end of the I-20 Bridge	67	
		Neat Tons: 26,415	Polymer Tons:	
		Range: \$1,000,000 - \$5,000,000	Project Total: 26,415	

Neat 121,236

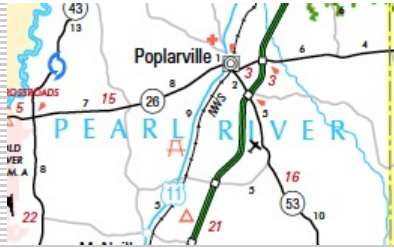


SMA

Polymer 45,620

Letting HMA Total 166,856

MAPA Letting Range

Letting Date: 5/26/2015

Let # Dist.	County Type Project	Description	Completion Date or Units	Location
15	Pearl River Mill & Overlay	Overlay approximately 3 miles of SR 26 from SR 53 West		
		Neat Tons: 5,700	Polymer Tons:	
		Range: \$500,000 - \$1,000,000	Project Total: 5,700	
16	Greene Mill & Overlay	Overlay approximately 6 miles of SR 42 from SR 63 East		
		Neat Tons: 6,905	Polymer Tons:	
		Range: \$500,000 - \$1,000,000	Project Total: 6,905	
17	Covington Mill & Overlay	Overlay approximately 10 miles of US 84 from SR 588 East to Jones County Line (Westbound Lane Only)	65	
		Neat Tons: 4,397	Polymer Tons: 11,220	
		Range: \$1,000,000 - \$5,000,000	Project Total: 15,617	

Neat 121,236

SMA

Polymer 45,620

Letting HMA Total 166,856