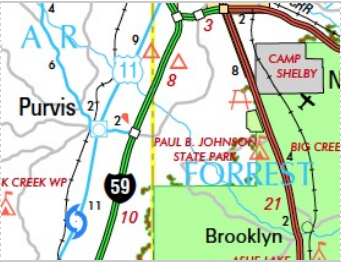




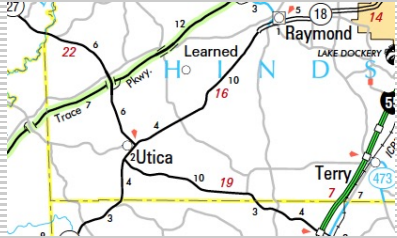
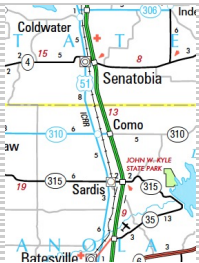


# MAPA Letting Range

Letting Date: 3/28/2017

Let # Dist.	County Type Project	Description	Completion Date or Units	Location
1 6	Forrest & Lamar Mill & Overlay	Mill & Overlay approximately 5 miles of I-59 from Lamar County Line to US 98 East and approximately 1 mile from Black Creek to Forrest County Line	96	
		<b>Neat Tons:</b> 18,376 <b>Polymer Tons:</b>		
		<b>Range:</b> \$5,000,000 - \$10,000,000 <b>Project Total:</b>	45,874	
2 #2	Leflore Mill & Overlay	Mill & Overlay approximately 4 miles US 49 East from Pelucia Creek to US 82	47	
		<b>Neat Tons:</b> 6,420 <b>Polymer Tons:</b>		
		<b>Range:</b> \$1,000,000-\$5,000,000 <b>Project Total:</b>	6,420	
3 #5	Rankin Mill & Overlay	Mill & Overlay approximately 5 miles on I-20 from Crossgates to East Brandon	10/17/17	
		<b>Neat Tons:</b> 8,765 <b>Polymer Tons:</b>	1,482	
		<b>Range:</b> \$5,000,000 - \$10,000,000 <b>Project Total:</b>	30,582	
4 #3	Warren Bridge	Bridge Repair on I-20 West to US 61 South Ramp	3/16/18	
		<b>Neat Tons:</b> <b>Polymer Tons:</b>		
		<b>Range:</b> \$250,000 - \$500,000 <b>Project Total:</b>		
5 #7	Franklin Bridge	Bank Stabilization on SR 33 at Hommochitto River Bridge	180	
		<b>Neat Tons:</b> <b>Polymer Tons:</b>		
		<b>Range:</b> \$1,000,000-\$5,000,000 <b>Project Total:</b>		
6 #3	Hinds & Warren Bridge	Bridge Repair on SR 27 at Big Black River Bridge No. 117.9	83	
		<b>Neat Tons:</b> <b>Polymer Tons:</b>		
		<b>Range:</b> \$1,000,000-\$5,000,000 <b>Project Total:</b>		
7 #2	Panola & Tate Other	Work Necessary for the Construction of the Truck Scales on I-55 on the North & South Bound Lanes	3/15/19	
		<b>Neat Tons:</b> 27,978 <b>Polymer Tons:</b>		
		<b>Range:</b> \$15,000,000 - \$20,000,000 <b>Project Total:</b>	32,938	

**Neat** 65,807

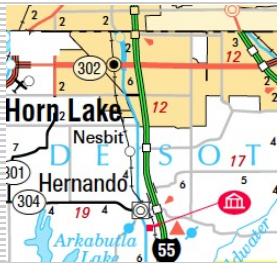
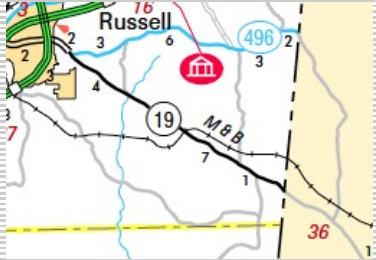

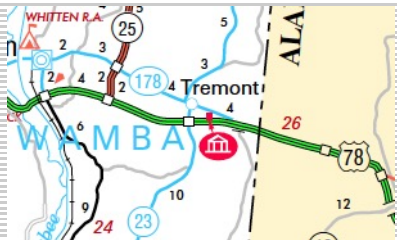

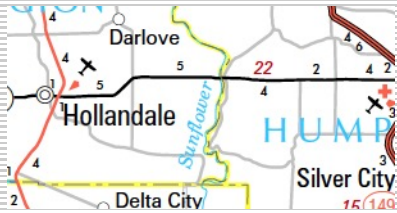

**SMA** 52,793

**Polymer** 1,512

**Letting HMA Total** 120,112

# MAPA Letting Range

Letting Date: 3/28/2017

Let # Dist.	County Type Project	Description	Completion Date or Units	Location
8 #2	Desoto Bridge	Bridge Repair on I-55 at Star Landing Road	7/31/17	
		<b>Neat Tons:</b> 1,023 <b>Polymer Tons:</b>		
		<b>Range:</b> \$250,000 - \$500,000 <b>Project Total:</b>	1,023	
9 #5	Lauderdale Bridge	Bridge Replacement on SR 19 between the Alabama Line and SR 496	171	
		<b>Neat Tons:</b> <b>Polymer Tons:</b>		
		<b>Range:</b> \$1,000,000-\$5,000,000 <b>Project Total:</b>		
10 #5	Rankin Utility	SMALL BUSINESS CONCERN PROJECT - Signal Improvements on US 80 at College Drive/Baugh Street	8/30/17	
		<b>Neat Tons:</b> 186 <b>Polymer Tons:</b>		
		<b>Range:</b> \$250,000 - \$500,000 <b>Project Total:</b>	186	
11 #1	Itawamba Bridge	Modular Joint Retrofit at US 78 over Tenn-Tom Waterway Bridge Nos. 105.9A & 105.9B	73	
		<b>Neat Tons:</b> <b>Polymer Tons:</b>		
		<b>Range:</b> \$250,000 - \$500,000 <b>Project Total:</b>		
12 #5	Hinds, Madison, and Scott Other	Slide Repair on I-20, I-55, I-220	94	
		<b>Neat Tons:</b> 52 <b>Polymer Tons:</b>	30	
		<b>Range:</b> \$1,000,000-\$5,000,000 <b>Project Total:</b>	82	
13 #3	Humphreys & Washington Bridge	Bridge Repair on SR 12 over Sunflower River	6	
		<b>Neat Tons:</b> <b>Polymer Tons:</b>		
		<b>Range:</b> \$100,000 - \$250,000 <b>Project Total:</b>		
14 #1	Union Bridge	Bridge Replacement on SR 30 between New Albany & Prentiss County Line	244	
		<b>Neat Tons:</b> 3,007 <b>Polymer Tons:</b>		
		<b>Range:</b> \$1,000,000-\$5,000,000 <b>Project Total:</b>	3,007	

Neat 65,807

SMA 52,793

Polymer 1,512

Letting HMA Total 120,112