
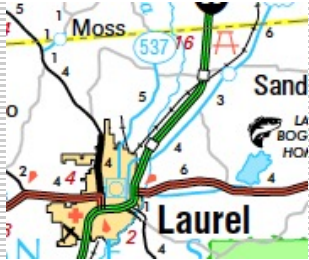
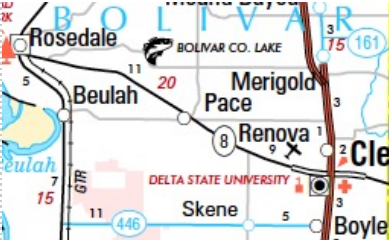


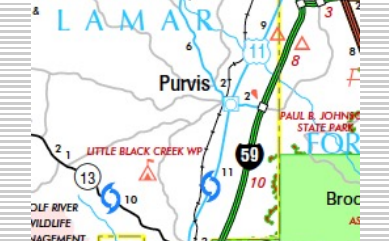



MAPA Letting Range

Letting Date: 6/23/2015

Let # Dist.	County Type Project	Description	Completion Date or Units	Location
1 #6	Jackson Construction	Construction necessary to install a traffic signal on SR 63 at SR 614	5/31/16	
		Neat Tons: 3,067 Polymer Tons:		
		Range: \$500,000 - \$1,000,000 Project Total: 3,067		
2 #6	Jones Mill & Overlay	Overlay with High Friction Surface Treatment approximately 2 miles of SR 537 from 100 feet South of the Northview / Hwy 537 Intersection to 100 feet North of Buck Temple Road	48	
		Neat Tons: 3,950 Polymer Tons:		
		Range: \$500,000 - \$1,000,000 Project Total: 3,950		
3 #3	Bolivar Construction	Construction on the Grammy Museum Turning Lane on Mississippi Highway 8		
		Neat Tons: 169 Polymer Tons:		
		Range: \$100,000 - \$250,000 Project Total: 169		
4 #3	Humphreys Widen & Overlay	Widen & Overlay approximately 11 miles of SR 12 from the Sunflower Bridge to US 49W at Belzoni	47	
		Neat Tons: 19,156 Polymer Tons:		
		Range: \$1,000,000 - \$5,000,000 Project Total: 19,156		
5 #6	Pearl River Mill & Overlay	Overlay approximately 6 miles of US 11 from Lakeshore Drive to South Apple Drive		
		Neat Tons: 13,500 Polymer Tons:		
		Range: \$1,000,000 - \$5,000,000 Project Total: 13,500		
6 #6	Lamar Mill & Overlay	Overlay approximately 7 miles of US 11 from Pearl River County Line to Yawn School Road		
		Neat Tons: 12,960 Polymer Tons:		
		Range: \$1,000,000 - \$5,000,000 Project Total: 12,960		
7 #6	Districtwide Other	Sealing on various routes in District 6	10/16/15	
		Neat Tons: Polymer Tons:		
		Range: \$1,000,000 - \$5,000,000 Project Total:		

Neat 62,435


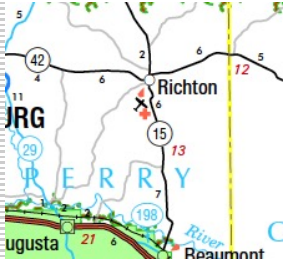
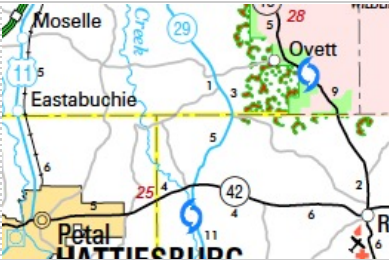

SMA

Polymer

Letting HMA Total 62,435

MAPA Letting Range

Letting Date: 6/23/2015

Let # Dist.	County Type Project	Description	Completion Date or Units	Location
8 #6	Districtwide Pave	Raised Pavement Markers on various routes in District 6	43	
		<p>Neat Tons:</p> <p>Range: \$25,000 - \$100,000</p>	<p>Polymer Tons:</p> <p>Project Total:</p>	
9 #6	Perry Mill & Overlay	Overlay approximately 2 miles of SR 15 from Redbay Avenue to Mulberry Rd	5,955	
		<p>Neat Tons: 5,955</p> <p>Range: \$500,000 - \$1,000,000</p>	<p>Polymer Tons:</p> <p>Project Total: 5,955</p>	
10 #6	Perry Mill & Overlay	Overlay approximately 3 miles of SR 29 from Daughtry Hill Rd. to SR 42	3,678	
		<p>Neat Tons: 3,678</p> <p>Range: \$500,000 - \$1,000,000</p>	<p>Polymer Tons:</p> <p>Project Total: 3,678</p>	
11 #7	Districtwide Other	Raised Pavement Markers on various routes in District 7		
		<p>Neat Tons:</p> <p>Range: \$100,000 - \$250,000</p>	<p>Polymer Tons:</p> <p>Project Total:</p>	

Neat 62,435

SMA

Polymer

Letting HMA Total 62,435