

MAPA Letting Range

Letting Date: 7/25/2017

Let # Dist.	County Type Project	Description	Completion Date or Units	Location
1 #3	Washington Widen & Overlay	Shoulder Widening of SR 12 from Hollandale to the Sunflower River	75	
		Neat Tons: 7,100 Polymer Tons:		
		Range: \$500,000 - \$1,000,000 Project Total: 7,100		
2 #7	Pike Other	OGFC Lift on I-55 from Louisiana State Line to SR 568	10/27/17	
		Neat Tons: 16,525 Polymer Tons:		
		Range: \$1,000,000 - \$5,000,000 Project Total: 16,525		
3 #2	Coahoma Mill & Overlay	Mill and Overlay approximately 11 miles of US 49 from Tallahatchie CL to the beginning of the 4-lane section in Clarksdale	85	
		Neat Tons: 25,110 Polymer Tons:		
		Range: \$1,000,000 - \$5,000,000 Project Total: 25,110		
4 #5	Lauderdale Bridge	Replace Bridge on SR 493	120	
		Neat Tons: 10,573 Polymer Tons:		
		Range: \$1,000,000 - \$5,000,000 Project Total: 10,573		
5 #1	Prentiss Bridge	Replacing 7 Bridges on SR 145 between Baldwyn and Booneville	5/8/20	
		Neat Tons: 13,304 Polymer Tons:		
		Range: \$10,000,000 - \$15,000,000 Project Total: 13,304		
6	Sharkey Other	Intersection Improvements on US 61 at the Theodore Roosevelt / Holt Collier Visitor Center	6/29/18	
		Neat Tons: 3,249 Polymer Tons:		
		Range: \$1,000,000 - \$5,000,000 Project Total: 3,249		
7 #1	Lee, Pontotoc & Union Construction	Construction of a Tower & ITS Field Device Deployment	9/27/18	
		Neat Tons: Polymer Tons:		
		Range: \$1,000,000 - \$5,000,000 Project Total:		

Neat 348,916

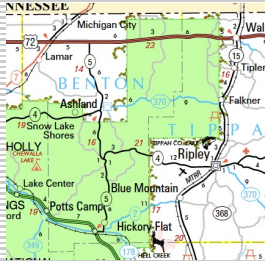


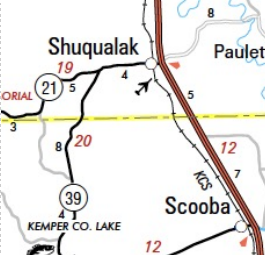



SMA 104,628

Polymer 65,861

Letting HMA Total 519,405

MAPA Letting Range

Letting Date: 7/25/2017

Let # Dist.	County Type Project	Description	Completion Date or Units	Location
8 #1	Benton Construction	Construction necessary to Build a Maintenance Area Headquarters Building with other Structures and Site Work	10/19/18	
		Neat Tons: 367	Polymer Tons:	
		Range: \$1,000,000 - \$5,000,000	Project Total: 367	
9 #1	District Wide (1) Pave	Raised Pavement Markers on various routes throughout the district	5/21/18	
		Neat Tons:	Polymer Tons:	
		Range: \$250,000 - \$500,000	Project Total:	
10 #3	Washington Overlay	Overlay approximately 6 miles of US 82 from Woodlawn to Leland	93	
		Neat Tons: 7,600	Polymer Tons: 13,000	
		Range: \$1,000,000 - \$5,000,000	Project Total: 20,600	
11 #5	Noxubee Mill & Overlay	Mill & Overlay approximately 6 miles of SR 39 from SR 21 to SR 145, & approximately 2 miles of SR 21 from 1 mile West of SR 39 to SR 39	34	
		Neat Tons: 9,250	Polymer Tons:	
		Range: \$1,000,000 - \$5,000,000	Project Total: 9,250	
12 #5	Hinds Other	Sign Truss on I-20 at Ellis Avenue	3/7/18	
		Neat Tons:	Polymer Tons:	
		Range: \$100,000 - \$250,000	Project Total:	
13 #6	District Wide (6) Pave	Raised Pavement Markers on various routes throughout the district	43	
		Neat Tons:	Polymer Tons:	
		Range: \$100,000 - \$250,000	Project Total:	
14 #6	Jones Overlay	Overlay SR 29 and SR 590 from I-59 to the bypass		
		Neat Tons: 9,355	Polymer Tons:	
		Range: \$1,000,000 - \$5,000,000	Project Total: 9,355	

Neat 348,916

SMA 104,628

Polymer 65,861

Letting HMA Total 519,405

MAPA Letting Range

Letting Date: 7/25/2017

Let # Dist.	County Type Project	Description	Completion Date or Units	Location
1	Rankin	Reconstruction of US 49 from Florence to the Scale Area		
#5	Construction	Advanced "INFORMATION ONLY" Items and Quantities - Subject to Change - August 22, 2017		
		Neat Tons: 246,483	Polymer Tons: 52,861	
Range: \$100,000,000 - \$120,000,000		Project Total: 403,972		

Neat 348,916

SMA 104,628

Polymer 65,861

Letting HMA Total 519,405