




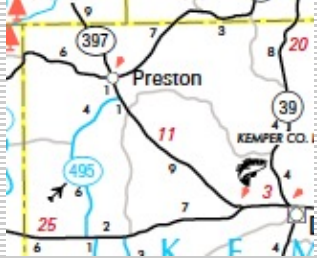



MAPA Letting Range

Letting Date: 7/26/2016

Let # Dist.	County Type Project	Description	Completion Date or Units	Location
1 #6	Forrest Other	Renovation of the Existing District Six Shop and Minor Site Improvements	9/29/17	
		Neat Tons:	Polymer Tons:	
		Range: \$1,000,000 - \$5,000,000	Project Total:	
2 #1	Winston Construction	Construction of Maintenance Area Headquarters and Support Buildings at Louisville	10/30/17	
		Neat Tons: 326	Polymer Tons:	
		Range: \$1,000,000 - \$5,000,000	Project Total: 326	
3 #2	Forrest Other	Renovation at Hattiesburg U.S. Army Reserve Center	12/23/16	
		Neat Tons:	Polymer Tons:	
		Range: \$250,000 - \$500,000	Project Total:	
4 #7	Covington Construction	Shoulder Reconstruction on US 49 from North of Forrest County Line to Mount Olive		
		Neat Tons: 48,144	Polymer Tons: 6,189	
		Range: \$30,000,000 - \$40,000,000	Project Total: 54,333	
5 #2	Desoto Pave	Pave 4 lanes of SR 304 / I-269 from I-55 to SR 305		
		Neat Tons: 220,919	Polymer Tons: 9,718	
		Range: \$40,000,000 - \$50,000,000	Project Total: 308,738	
6 #6	Kemper Bridge	Bridge Repair on SR 397 Bridge No. 1.6	10/27/16	
		Neat Tons:	Polymer Tons:	
		Range: \$100,000 - \$250,000	Project Total:	
7 #2	Desoto Other	Adding a Lane on I-55 Southbound Ramp at Commerce Street in Hernando	5/8/17	
		Neat Tons: 626	Polymer Tons:	
		Range: \$250,000 - \$500,000	Project Total: 626	

Neat 463,164


SMA 107,101

Polymer 15,907

Letting HMA Total 586,172

MAPA Letting Range

Letting Date: 7/26/2016

Let # Dist.	County Type Project	Description	Completion Date or Units	Location
8 #2	Tate Bridge	Bridge Repair on I-55 over Hickahala Creek Bridge Nos. 266.8A & 266.8B	11/30/16	
		Neat Tons: 1,928 Polymer Tons:		
		Range: \$1,000,000 - \$5,000,000 Project Total: 1,928		
9 #5	Lauderdale Mill & Overlay	Mill and Overlay approximately 10 miles of I-59 from the Clarke County Line to the I-20 Split	122	
		Neat Tons: 12,216 Polymer Tons:		
		Range: \$5,000,000-\$10,000,000 Project Total: 41,216		
10 #1	Lowndes Other	Intersection Improvements on US 45A at Tarlton Road	165	
		Neat Tons: 5,667 Polymer Tons:		
		Range: \$1,000,000 - \$5,000,000 Project Total: 5,667		
11 #7	Adams, Franklin, & Wilkinson Bridge	Bridge Joint Repair on various routes in District 7	112	
		Neat Tons: Polymer Tons:		
		Range: \$500,000 - \$1,000,000 Project Total:		
12 #5	Hinds Bridge	Bridge Repair on I-55 Bridge Nos. 96.3A & 96.3B	3/16/17	
		Neat Tons: Polymer Tons:		
		Range: \$1,000,000 - \$5,000,000 Project Total:		
13 #7	Covington Bridge	Bridge Replacement on SR 590 over Currey Creek Bridge No. 3.9	188	
		Neat Tons: 4,871 Polymer Tons:		
		Range: \$1,000,000 - \$5,000,000 Project Total: 4,871		
14 #3	Claiborne Other	Upgrade and Repair of SR 552	8/31/17	
		Neat Tons: 10,200 Polymer Tons:		
		Range: \$1,000,000 - \$5,000,000 Project Total: 10,200		

Neat 463,164

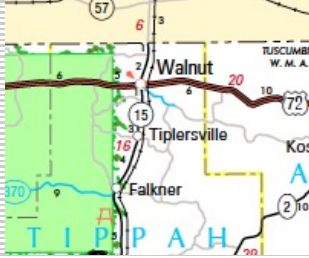

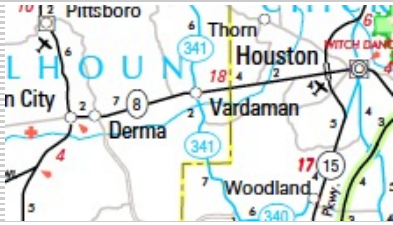
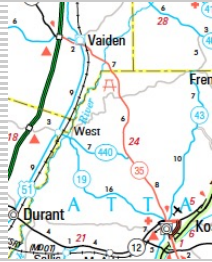
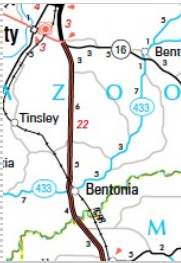
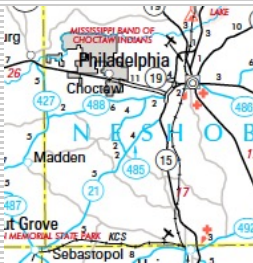
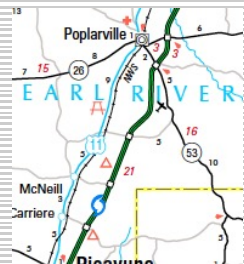
SMA 107,101

Polymer 15,907

Letting HMA Total 586,172

MAPA Letting Range

Letting Date: 7/26/2016

Let # Dist.	County Type Project	Description	Completion Date or Units	Location
15 #1	Tippah Mill & Overlay	Mill & Overlay approximately 13 miles SR 15 from CR 407 to Tennessee State Line	105	
		Neat Tons: 19,600 Polymer Tons:		
		Range: \$1,000,000 - \$5,000,000 Project Total: 19,600		
16 #1	Tishomingo Mill & Overlay	Mill & Overlay approximately 11 miles of SR 25 from end of 4-lane North of Iuka to Tennessee State Line	10/31/16	
		Neat Tons: 17,700 Polymer Tons:		
		Range: \$1,000,000 - \$5,000,000 Project Total: 17,700		
17 #2	Calhoun Mill & Overlay	Mill & Overlay approximately 10 miles of SR 8 from Calhoun City to Chickasaw CL	5/19/17	
		Neat Tons: 24,750 Polymer Tons:		
		Range: \$1,000,000 - \$5,000,000 Project Total: 24,750		
18 #2	Attala Mill & Overlay	Mill & Overlay approximately 5 miles of SR 35 from Hesterville to Carroll CL	11/8/16	
		Neat Tons: 14,735 Polymer Tons:		
		Range: \$1,000,000 - \$5,000,000 Project Total: 14,735		
19 #3	Yazoo Overlay	Overlay approximately 12 miles of SR 16 from East of SR 433 to the Big Black Bridge	43	
		Neat Tons: 20,000 Polymer Tons:		
		Range: \$1,000,000 - \$5,000,000 Project Total: 20,000		
20 #5	Neshoba Mill & Overlay	Mill & Overlay approximately 14 miles of SR 21 from Philadelphia City Limits to Kemper CL	11/10/16	
		Neat Tons: 16,975 Polymer Tons:		
		Range: \$1,000,000 - \$5,000,000 Project Total: 16,975		
21 #6	Pearl River Overlay	Overlay approximately 3 miles of SR 26 from I-59 to SR 53		
		Neat Tons: 5,670 Polymer Tons:		
		Range: \$500,000 - \$1,000,000 Project Total: 5,670		

Neat 463,164

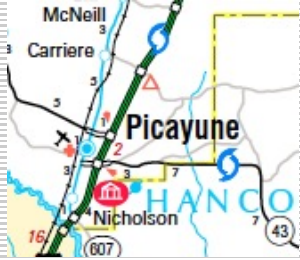

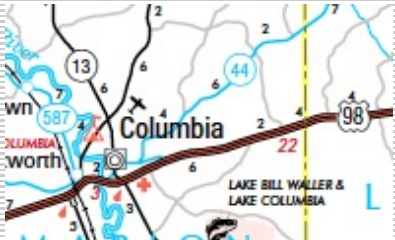
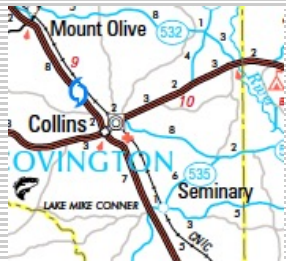
SMA 107,101

Polymer 15,907

Letting HMA Total 586,172

MAPA Letting Range

Letting Date: 7/26/2016

Let # Dist.	County Type Project	Description	Completion Date or Units	Location
22 #6	Pearl River Overlay	Overlay approximately 8 miles of SR 43 from Hancock County Line to I-59,	36	
		Neat Tons: 17,900 Polymer Tons:		
		Range: \$1,000,000 - \$5,000,000 Project Total:	17,900	
23 #7	Amite Overlay	Overlay approximately 8 miles of SR 24 from Liberty to East Fork Road	37	
		Neat Tons: 11,954 Polymer Tons:		
		Range: \$1,000,000 - \$5,000,000 Project Total:	11,954	
24 #7	Marion Overlay	Overlay approximately 4 miles of SR 44 from JCT SR 198 East to Rocky Branch Road	30	
		Neat Tons: 4,617 Polymer Tons:		
		Range: \$500,000 - \$1,000,000 Project Total:	4,617	
25 #7	Covington Mill & Overlay	Mill and Overlay approximately 2 miles of SR 184 from US 49 East to US 84	10/31/16	
		Neat Tons: 4,366 Polymer Tons:		
		Range: \$500,000 - \$1,000,000 Project Total:	4,366	

Neat 463,164

SMA 107,101

Polymer 15,907

Letting HMA Total 586,172