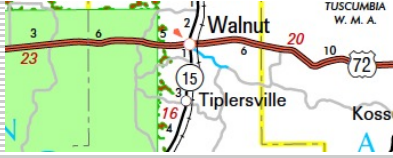
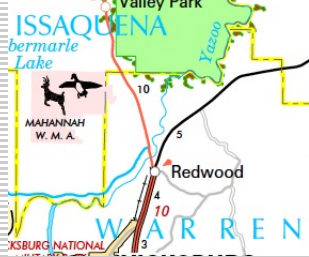


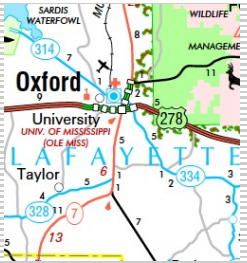
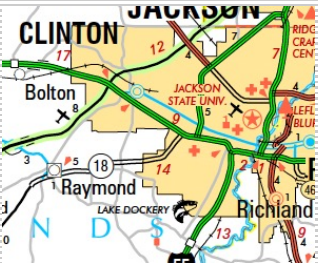
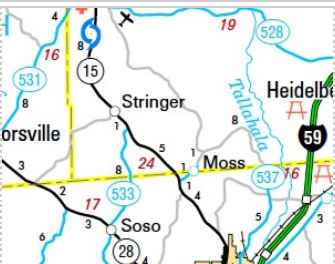


MAPA Letting Range

Letting Date: 1/27/2015

Let # Dist.	County Type Project	Description	Completion Date or Units	Location
1 #1	Tippah County Mill & Overlay	Mill & Overlay approximately 12 miles of US 72 from Benton County Line to Alcorn County Line		
	SMA	Neat Tons: 40,525	Polymer Tons:	
	Range: \$1,000,000 - \$5,000,000		Project Total: 40,525	
2 #3	Warren County Mill & Overlay	Mill & Overlay approximately 6 miles of US 61 from North of Redwood to Issaquena County Line		
	SMA	Neat Tons: 11,250	Polymer Tons:	
	Range: \$1,000,000 - \$5,000,000		Project Total: 11,250	
3 #6	Hancock County Mill & Overlay	Mill and Overlay approximately 3 miles of I-10 at Jordan River Bridge		
	SMA 15,861	Neat Tons: 15,813	Polymer Tons:	
	Range: \$1,000,000 - \$5,000,000		Project Total: 31,674	
4 #7	Lincoln County Asphalt Overlay	Overlay approximately 8 miles of US 84 from SR 184 East to Lawrence County Line		
	SMA	Neat Tons: 5,787	Polymer Tons: 21,799	
	Range: \$1,000,000 - \$5,000,000		Project Total: 27,586	
6 #2	Lafayette County Mill & Overlay	Mill and Overlay approximately 9 miles of SR 7 from 9W to Exit Ramp of SR 30	119	
	SMA	Neat Tons: 32,884	Polymer Tons:	
	Range: \$1,000,000 - \$5,000,000		Project Total: 32,884	
7 #5	Hinds County Bridge	Bridge Replacement on I-20 EB at Bridge No. 31.5 Over Railroad West of Norrell Road	276	
	SMA	Neat Tons: 8,501	Polymer Tons: 2,358	
	Range: \$10,000,000 - \$15,000,000		Project Total: 10,859	
8 #6	Jasper County Widen & Overlay	Widen and Overlay approximately 6 miles of SR 15 North of Jones County Line		
	SMA	Neat Tons: 16,370	Polymer Tons:	
	Range: \$1,000,000 - \$5,000,000		Project Total: 16,370	

Neat 155,022

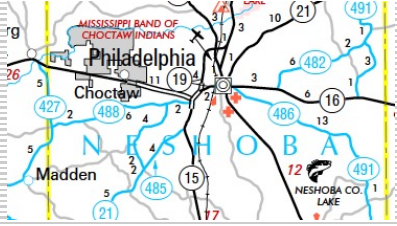
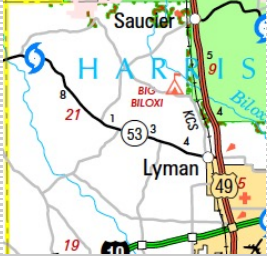
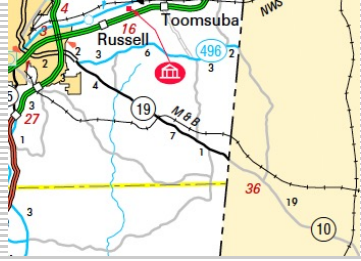
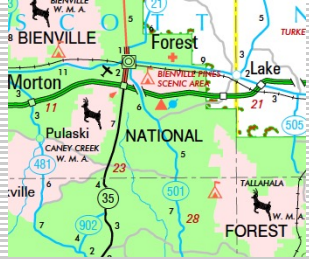
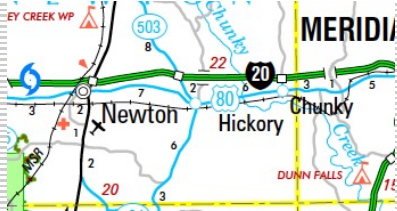
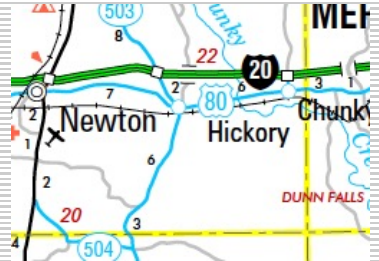
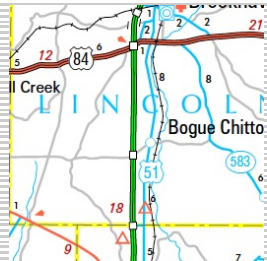
SMA 15,861

Polymer 24,157

Letting HMA Total 195,040

MAPA Letting Range

Letting Date: 1/27/2015

Let # Dist.	County Type Project	Description	Completion Date or Units	Location
9 #5	Neshoba County Mill & Overlay	Mill and Overlay on SR 16 from the Leake County Line to BIA Road 22		
	SMA	Neat Tons: 6,899	Polymer Tons:	
	Range: \$500,000 - \$1,000,000		Project Total: 6,899	
10 #6	Harrison County Other	Intersection Improvements on SR 53 at Canal Road and County Farm Road	12/11/15	
	SMA	Neat Tons: 8,246	Polymer Tons:	
	Range: \$1,000,000 - \$5,000,000		Project Total: 8,246	
11 #5	Lauderdale County Bridge	Bridge Replacement on SR 19 between Alabama State Line and SR 496	244	
	SMA	Neat Tons: 3,647	Polymer Tons:	
	Range: \$5,000,000 - \$10,000,000		Project Total: 3,647	
12 #5	Scott County Bridge	Bridge Replacement on SR 501 over the Leaf River	173	
	SMA	Neat Tons: 1,784	Polymer Tons:	
	Range: \$1,000,000 - \$5,000,000		Project Total: 1,784	
13 #5	Newton County Bridge	Bridge Repair on US 80 between Newton & Chunky, Bridge Nos. 119.2 & 119.5	68	
	SMA	Neat Tons:	Polymer Tons:	
	Range: \$100,000 - \$250,000		Project Total:	
14 #5	Newton County Mill & Overlay	Mill and Overlay approximately 1 mile of SR 883 from US 80 to the EOM		
	SMA	Neat Tons: 2,150	Polymer Tons:	
	Range: \$250,000 - \$500,000		Project Total: 2,150	
15 #7	Lincoln County Bridge	Bridge Repairs on six bridges on US 51 between the Pike County Line and US 84	168	
	SMA	Neat Tons:	Polymer Tons:	
	Range: \$500,000 - \$1,000,000		Project Total:	

Neat 155,022

SMA 15,861

Polymer 24,157

Letting HMA Total 195,040

MAPA Letting Range

Letting Date: 1/27/2015

Let # Dist.	County Type Project	Description	Completion Date or Units	Location
16 #5	Hinds County Other	Construct Maintenance Area Headquarters and Various Support Structures at Clinton	6/20/16	
SMA		Neat Tons: 1,166	Polymer Tons:	
Range: \$500,000 - \$1,000,000			Project Total:	1,166



Neat 155,022

SMA 15,861

Polymer 24,157

Letting HMA Total 195,040