
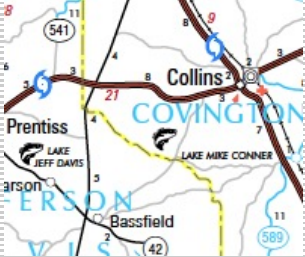
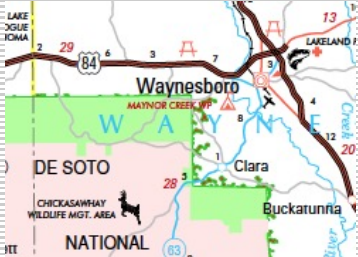
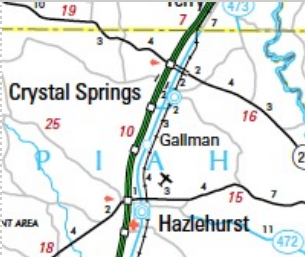

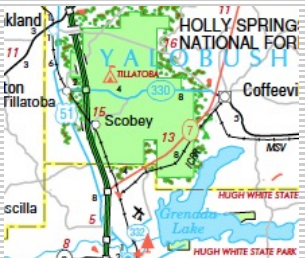
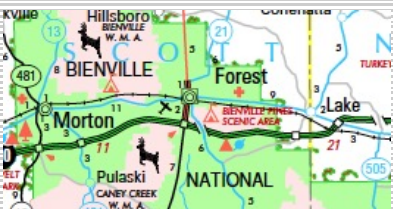


MAPA Letting Range

Letting Date: 1/24/2017

Let # Dist.	County Type Project	Description	Completion Date or Units	Location
1	Wilkinson Overlay	Overlay on US 61 from junction SR 563 North 7 miles to Buffalo Road	82	
		Neat Tons: 22,659 Polymer Tons:		
		Range: \$1,000,000 - \$5,000,000 Project Total: 22,659		
1	Covington Overlay	Overlay approximately 6 miles of US 84 beginning at Jefferson Davis County Line East		
		Neat Tons: 17,681 Polymer Tons:		
		Range: \$1,000,000 - \$5,000,000 Project Total: 17,681		
3	Wayne Overlay	Overlay approximately 6 miles of US 84 from Reservoir Rd. to Chickasawhay River Bridge		
		Neat Tons: 29,380 Polymer Tons:		
		Range: \$1,000,000 - \$5,000,000 Project Total: 29,380		
4	Copiah Mill & Overlay	Mill and Overlay approximately 11 miles of I-55 from Hazlehurst to Crystal Springs		
		Neat Tons: 2,850 Polymer Tons:		
		Range: \$10,000,000 - \$15,000,000 Project Total: 78,850		
5	Hinds & Madison Mill & Overlay	Mill & Overlay approximately 8 miles of I-55 from Rankin County Line to Madison County Line, & approximately 2 miles of I-55 from Hinds County Line to Ridgeland		
		Neat Tons: 18,136 Polymer Tons: 37,265		
		Range: \$20,000,000 - \$25,000,000 Project Total: 123,946		
6	Yalobusha Mill & Overlay	Mill and Overlay approximately 5 miles of I-55 from Grenada County Line to North of SR 330		
		Neat Tons: 27,105 Polymer Tons:		
		Range: \$10,000,000 - \$15,000,000 Project Total: 70,625		
7	Scott Mill & Overlay	Mill and Overlay SR 21 to Steele and SR 35 to SR 21		
		Neat Tons: 38,523 Polymer Tons:		
		Range: \$1,000,000 - \$5,000,000 Project Total: 38,523		

Neat 173,306

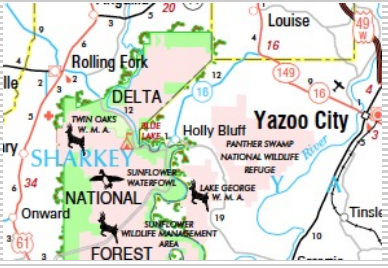

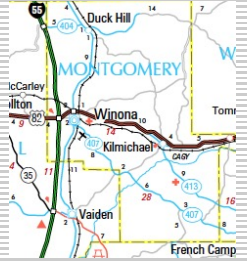
SMA 188,065

Polymer 37,265

Letting HMA Total 398,636

MAPA Letting Range

Letting Date: 1/24/2017

Let # Dist.	County Type Project	Description	Completion Date or Units	Location
8	Sharkey Bridge	Replace Bridge No. 14.4 on SR 16 over Little Sunflower River		
		Neat Tons: 3,150	Polymer Tons:	
		Range: \$1,000,000 - \$5,000,000	Project Total: 3,150	
9	Itawamba Bridge	Bridge Replacement on SR 178 between Clay County & Alabama State Line, Bridge Nos. 117.1, 115.7, 113.5, 115.0, 119.3, 115.2, 115.4, & 114.8		
		Neat Tons: 13,822	Polymer Tons:	
		Range: \$15,000,000 - \$20,000,000	Project Total: 13,822	
10	Montgomery Other	Scrub Seal & Overlay on SR 404, SR 407, & SR 413		
		Neat Tons:	Polymer Tons:	
		Range: \$1,000,000 - \$5,000,000	Project Total:	

Neat 173,306

SMA 188,065

Polymer 37,265

Letting HMA Total 398,636