


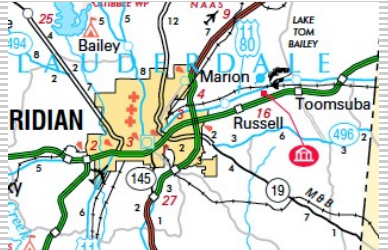





MAPA Letting Range

Letting Date: 1/26/2016

Let # Dist.	County Type Project	Description	Completion Date or Units	Location
1 #6	Jackson Construction	Construction Necessary to Widen I-10 from SR 609 to SR 57		
		Neat Tons: 128,860 Polymer Tons:		
		Range: \$30,000,000 - \$40,000,000 Project Total: 196,703		
2 #7	Pike Mill & Overlay	Mill and Overlay US 98 (Pressley Blvd.) approximately 4 miles from Railroad Bridge East to the end of the 5-Lane in McComb	46	
		Neat Tons: 2,109 Polymer Tons: 9,358		
		Range: \$1,000,000-\$5,000,000 Project Total: 11,467		
3 #6	Forrest Mill & Overlay	Overlaying approximately 8 miles of US 98 from East of US 49 to the Perry County Line	71	
		Neat Tons: 17,000 Polymer Tons: 19,800		
		Range: \$1,000,000-\$5,000,000 Project Total: 36,800		
4 #5	Lauderdale Mill & Overlay	Mill and Overlay approximately 11 miles of I-59 from US 45 to Russell Intersection		
		Neat Tons: 5,405 Polymer Tons: 7,910		
		Range: \$5,000,000 - \$10,000,000 Project Total: 26,245		
5 #2	Quitman, Coahoma, & Bridge	Bridge Replacement of 11 Bridges on SR 6 between US 61 and the Panola County Line, & Bridge Repairs on SR 6 at the Tallahatchie River		
		Neat Tons: 23,577 Polymer Tons:		
		Range: \$15,000,000 - \$20,000,000 Project Total: 23,577		
6 #5	Madison Mill & Overlay	Mill and Overlay approximately 6 miles of US 51 from North of Loring Road to Yazoo County Line		
		Neat Tons: 16,900 Polymer Tons:		
		Range: \$1,000,000-\$5,000,000 Project Total: 16,900		
7 #2	Lafayette Bridge	Grade, Drain, and Bridge Construction on SR 7	291	
		Neat Tons: 8,514 Polymer Tons:		
		Range: \$5,000,000 - \$10,000,000 Project Total: 8,514		

Neat 247,463

SMA 80,773

Polymer 37,068

Letting HMA Total 365,304

MAPA Letting Range

Letting Date: 1/26/2016

Let # Dist.	County Type Project	Description	Completion Date or Units	Location
8 #5	Leake Mill & Overlay	Mill & Overlay approximately 10 miles of SR 35 from Scott County Line to Pleasant Hill Road		
		Neat Tons: 16,735 Polymer Tons:		
		Range: \$1,000,000-\$5,000,000 Project Total: 16,735		
9 #1	Lowndes Bridge	Bridge Repair on US 82 Luxapalila Creek Bridge No. 175.8	9/22/16	
		Neat Tons: 16,735 Polymer Tons:		
		Range: \$500,000 - \$1,000,000 Project Total: 16,735		
10 #5	Madison Bridge	Bridge Repair on SR 43 Relief Bridge No. 184.7	4/27/16	
		Neat Tons: Polymer Tons:		
		Range: \$1,000,000-\$5,000,000 Project Total:		
11 #2	Tallahatchie Bridge	Bridge Replacement on SR 32 between Webb & Charleston	294	
		Neat Tons: 11,628 Polymer Tons:		
		Range: \$10,000,000 - \$15,000,000 Project Total: 11,628		
12 #1	Lowndes Bridge	Bridge Repair on SR 69 Over McCrary Creek Bridge No. 11.8	9/14/16	
		Neat Tons: Polymer Tons:		
		Range: \$100,000 - \$250,000 Project Total:		
13 #2	Panola Bridge	Bridge Repair, SR 3 Fowler Creek Bridge No. 174.0	23	
		Neat Tons: Polymer Tons:		
		Range: \$100,000 - \$250,000 Project Total:		
14 #1	Pontotoc Bridge	Bridge Repair on SR 346 Across Cane Creek Bridge No. 2.9	8/16/16	
		Neat Tons: Polymer Tons:		
		Range: \$250,000 - \$500,000 Project Total:		

Neat 247,463

SMA 80,773

Polymer 37,068

Letting HMA Total 365,304

MAPA Letting Range

Letting Date: 1/26/2016

Let # Dist.	County Type Project	Description	Completion Date or Units	Location
15 #5	Lauderdale Bridge	Bridge Repair on I-20/I-59 Bridge No. 153.0B	5/26/16	

Neat Tons: **Range:** \$250,000 - \$500,000

Polymer Tons: **Project Total:**



Neat 247,463

SMA 80,773

Polymer 37,068

Letting HMA Total 365,304