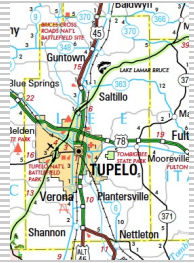
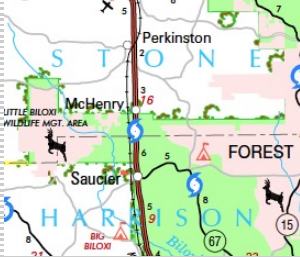
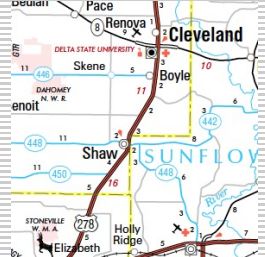
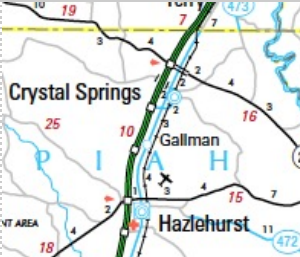

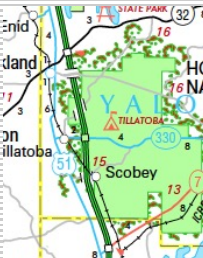
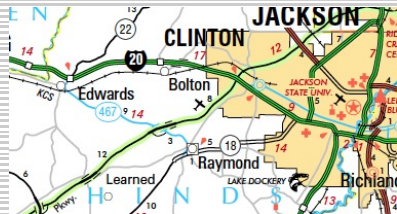


MAPA Letting Range

Letting Date: 2/28/2017

Let # Dist.	County Type Project	Description	Completion Date or Units	Location
1 #1	Lee Pave	Pavement Restoration approximately 5 miles on US 45/45A from Lee County Line to North of Brewer Road		
		Neat Tons: 14,660	Polymer Tons: 48,000	
		Range: \$5,000,000 - \$10,000,000	Project Total: 62,660	
2 #6	Harrison & Stone Overlay	Overlay approximately 3 miles of US 49 from 2.129 miles South of Stone County Line to Stone County Line, & approximately 3 miles of US 49 from Harrison County Line North		
		Neat Tons: 8,690	Polymer Tons: 9,900	
		Range: \$1,000,000 - \$5,000,000	Project Total: 18,590	
3 #3	Bolivar Overlay	Overlay approximately 8 miles of US 61 from Washington/ Bolivar County Line to North of Shaw		
		Neat Tons: 25,000	Polymer Tons: 25,000	
		Range: \$1,000,000 - \$5,000,000	Project Total: 25,000	
4 #3	Copiah Mill & Overlay	Mill and Overlay approximately 11 miles of I-55 from Hazlehurst to Crystal Springs		
		Neat Tons: 2,850	Polymer Tons: 78,850	
		Range: \$10,000,000 - \$15,000,000	Project Total: 78,850	
5 #7	Franklin Other	Bank Stabilization on SR 33 at Hommochitto River Bridge		
		Neat Tons:	Polymer Tons:	
		Range: \$1,000,000 - \$5,000,000	Project Total:	
6 #2	Yalobusha Bridge	Bridge Preservation on I-55 at SR 32 Bridge No. 226.7B		
		Neat Tons:	Polymer Tons:	
		Range: \$250,000 - \$500,000	Project Total:	
7 #5	Hinds Bridge	Bridge Deck Repair on I-20 over Valley Street		
		Neat Tons:	Polymer Tons:	
		Range: \$250,000 - \$500,000	Project Total:	

Neat 51,200

SMA 76,000

Polymer 57,900

Letting HMA Total 185,100