
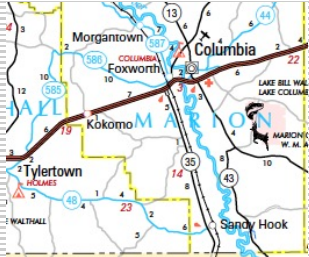


# MAPA Letting Range

Letting Date: 8/25/2015

Let # Dist.	County Type Project	Description	Completion Date or Units	Location
1 #5	Rankin Construction	Construction necessary to Add 2 Lanes to SR 25 from SR 475 to Grants Ferry Road		
		<b>Neat Tons:</b> 109,731 <b>Polymer Tons:</b>		
		<b>Range:</b> \$30,000,000 - \$40,000,000 <b>Project Total:</b> 194,890		
2 #2	Desoto Other	Work necessary to Pave approximately 2 miles of US 78 from 305 to Bethel Road	11/30/15	
		<b>Neat Tons:</b> 8,230 <b>Polymer Tons:</b> 6,125		
		<b>Range:</b> \$1,000,000 - \$5,000,000 <b>Project Total:</b> 14,355		
3 #7	Wilkinson Mill & Overlay	Overlay approximately 2 miles of SR 24 from South Crosby Street to Amite County Line in Centerville	61	
		<b>Neat Tons:</b> 3,429 <b>Polymer Tons:</b>		
		<b>Range:</b> \$500,000 - \$1,000,000 <b>Project Total:</b> 3,429		
4 #7	Walthall Mill & Overlay	Overlay approximately 5 miles of US 98 from SR 198 to Marion County Line	83	
		<b>Neat Tons:</b> 4,886 <b>Polymer Tons:</b> 14,194		
		<b>Range:</b> \$1,000,000 - \$5,000,000 <b>Project Total:</b> 19,080		
5 #1	Winston Mill & Overlay	Overlay approximately 13 miles of SR 15 from Louisville to the Neshoba County Line	11/6/15	
		<b>Neat Tons:</b> 18,600 <b>Polymer Tons:</b>		
		<b>Range:</b> \$1,000,000 - \$5,000,000 <b>Project Total:</b> 18,600		
6 #1	Monroe Pave	Pave 2 lanes on SR 25 from 2.5 miles South of Becker to US 278, & Intersection Improvements on SR 25 in Amory	230	
		<b>Neat Tons:</b> 37,863 <b>Polymer Tons:</b>		
		<b>Range:</b> \$5,000,000 - \$10,000,000 <b>Project Total:</b> 37,863		
7 #2	Calhoun Mill & Overlay	Mill and Overlay approximately 12 miles of SR 9 from Calhoun City Square to Highway 9/9W split	74	
		<b>Neat Tons:</b> 26,742 <b>Polymer Tons:</b>		
		<b>Range:</b> \$1,000,000 - \$5,000,000 <b>Project Total:</b> 26,742		

**Neat** 304,741



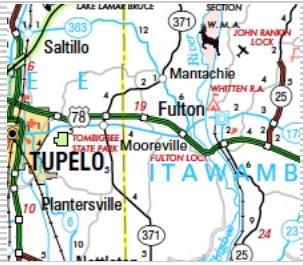


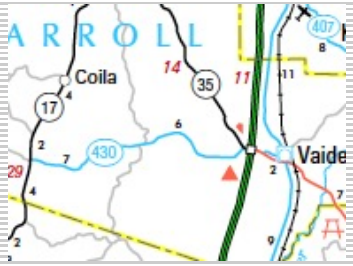

**SMA** 85,159

**Polymer** 20,319

**Letting HMA Total** 410,219

# MAPA Letting Range

Letting Date: 8/25/2015

Let # Dist.	County Type Project	Description	Completion Date or Units	Location
8 #5	Leake, Rankin, & Scott Mill & Overlay	Mill & Overlay approximately 12 miles of SR 25 from SR 43 to SR 483	99	
		<b>Neat Tons:</b> 48,111 <b>Polymer Tons:</b>		
		<b>Range:</b> \$5,000,000 - \$10,000,000 <b>Project Total:</b> 48,111		
9 #1	Oktibbeha Mill & Overlay	Mill and Overlay approximately 9 miles of SR 25 from near St. Mark Drive to beginning of concrete section	101	
		<b>Neat Tons:</b> 36,000 <b>Polymer Tons:</b>		
		<b>Range:</b> \$1,000,000 - \$5,000,000 <b>Project Total:</b> 36,000		
10 #1	Itawamba Other	Scrub Seal and Ultra Thin Overlay approximately 7 miles of SR 363 from Lee County Line to SR 371 in Mantachie	5/5/16	
		<b>Neat Tons:</b> 2,657 <b>Polymer Tons:</b>		
		<b>Range:</b> \$500,000 - \$1,000,000 <b>Project Total:</b> 2,657		
11 #2	Desoto, Montgomery, Bridge	Repair of various bridge joint types on 48 bridges located in District 2	3/13/17	
		<b>Neat Tons:</b> <b>Polymer Tons:</b>		
		<b>Range:</b> \$500,000 - \$1,000,000 <b>Project Total:</b>		
12 #5	Leake Bridge	Bridge Replacement on SR 429 at Yockanookany River Bridge No. 3.6	234	
		<b>Neat Tons:</b> 2,592 <b>Polymer Tons:</b>		
		<b>Range:</b> \$1,000,000 - \$5,000,000 <b>Project Total:</b> 2,592		
13 #2	Carroll Other	Seal approximately 38 miles of SR 17 and SR 430 from the Holmes County Line to US 51	10/29/15	
		<b>Neat Tons:</b> <b>Polymer Tons:</b>		
		<b>Range:</b> \$1,000,000 - \$5,000,000 <b>Project Total:</b>		
14 #3	Copiah Other	Level and Seal approximately 14 miles of SR 472, (LOG MILE 0.00 TO 13.4)	10/28/15	
		<b>Neat Tons:</b> 5,900 <b>Polymer Tons:</b>		
		<b>Range:</b> \$500,000 - \$1,000,000 <b>Project Total:</b> 5,900		

**Neat** 304,741

**SMA** 85,159

**Polymer** 20,319

**Letting HMA Total** 410,219