

# MAPA Letting Range

Letting Date: 8/23/2016

Let # Dist.	County Type Project	Description	Completion Date or Units	Location
1 #3	Yazoo Bridge	Bridge Repair on SR 16/SR 149 Panther Creek Bridge No. 211.9	4/28/17	
		<b>Neat Tons:</b>	<b>Polymer Tons:</b>	
		<b>Range:</b> \$500,000 - \$1,000,000	<b>Project Total:</b>	
2 #5	Madison Mill & Overlay	Mill & Overlay approximately 13 miles of I-55 from SR 463 to North of SR 22		
		<b>Neat Tons:</b> 61,470	<b>Polymer Tons:</b> 10,688	
		<b>Range:</b> \$15,000,000 - \$20,000,000	<b>Project Total:</b> 109,100	
3 #2	Calhoun and Lafayette Bridge	Bridge Joint Repair on various routes	10/24/17	
		<b>Neat Tons:</b>	<b>Polymer Tons:</b>	
		<b>Range:</b> \$250,000 - \$500,000	<b>Project Total:</b>	
4 #7	Covington Construction	Shoulder Reconstruction on US 49 from North of Forrest County Line to Mount Olive		
		<b>Neat Tons:</b> 46,805	<b>Polymer Tons:</b> 7,528	
		<b>Range:</b> \$30,000,000 - \$40,000,000	<b>Project Total:</b> 54,333	
5 #2	Desoto Pave	Pave 4 lanes of SR 304 / I-269 from I-55 to SR 305		
		<b>Neat Tons:</b> 242,644	<b>Polymer Tons:</b> 9,718	
		<b>Range:</b> \$40,000,000 - \$50,000,000	<b>Project Total:</b> 330,463	
6 #6	Jackson Bridge	Bridge Repair on I-10 over Escatawpa River Bridge No. 75.5A	1/13/17	
		<b>Neat Tons:</b>	<b>Polymer Tons:</b>	
		<b>Range:</b> \$100,000 - \$250,000	<b>Project Total:</b>	
7 #5	Madison Bridge	Bridge Repair on SR 43 Relief Bridge No. 184.7	5/25/17	
		<b>Neat Tons:</b>	<b>Polymer Tons:</b>	
		<b>Range:</b> \$250,000 - \$500,000	<b>Project Total:</b>	

Neat 410,963

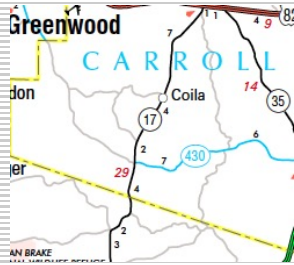
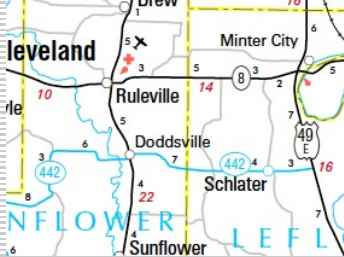
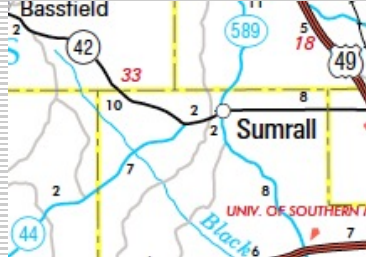
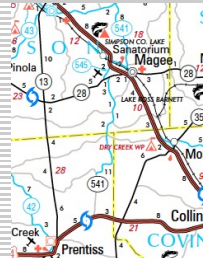
SMA 115,043

Polymer 27,934

Letting HMA Total 553,940

# MAPA Letting Range

Letting Date: 8/23/2016

Let # Dist.	County Type Project	Description	Completion Date or Units	Location
8 #2	Carroll Overlay	Ultra-Thin Overlay approximately 34 miles on SR 17 & SR 430	5/31/17	
		<b>Neat Tons:</b> 22,850 <b>Polymer Tons:</b>		
		<b>Range:</b> \$1,000,000 - \$5,000,000 <b>Project Total:</b> 22,850		
9 #3	Sunflower Overlay	Overlay approximately 6 miles of SR 8 from Ruleville to Leflore County Line		
		<b>Neat Tons:</b> 9,190 <b>Polymer Tons:</b>		
		<b>Range:</b> \$1,000,000 - \$5,000,000 <b>Project Total:</b> 9,190		
10 #6	Lamar Overlay	Overlay approximately 11 miles of SR 589 from US 98 to the Covington County Line		
		<b>Neat Tons:</b> 16,307 <b>Polymer Tons:</b>		
		<b>Range:</b> \$1,000,000 - \$5,000,000 <b>Project Total:</b> 16,307		
11 #7	Simpson Overlay	Overlay approximately 9 miles of SR 541 from US 49 to Junction 540		
		<b>Neat Tons:</b> 11,697 <b>Polymer Tons:</b>		
		<b>Range:</b> \$1,000,000 - \$5,000,000 <b>Project Total:</b> 11,697		

**Neat** 410,963

**SMA** 115,043

**Polymer** 27,934

**Letting HMA Total** 553,940