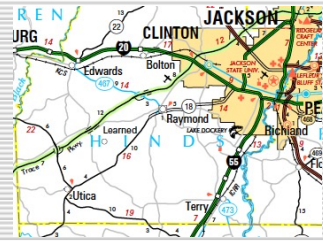
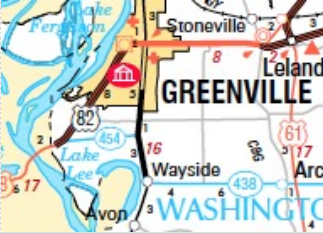
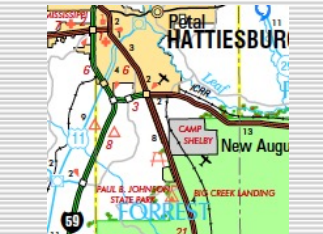
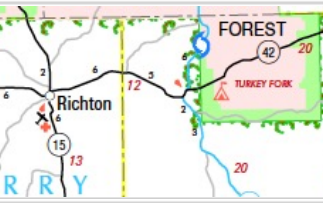


MAPA Letting Range

Letting Date: 4/28/2015

Let # Dist.	County Type Project	Description	Completion Date or Units	Location
01 #5	Hinds Other	Remove and Replace the Roof Systems at the MDOT Materials Lab and Administration Building in Jackson	12/18/15	
		Neat Tons:	Polymer Tons:	
		Range: \$1,000,000 - \$5,000,000	Project Total:	
2 #3	Washington Bridge	US 82 Abandoned RR Bridge Removal in Leland	8/26/16	
		Neat Tons: 4,391	Polymer Tons: 4,728	
		Range: \$1,000,000 - \$5,000,000	Project Total: 9,119	
3 #7	Franklin Asphalt Overlay	Overlay approximately 5 miles of US 84 from East end of Bude Bypass to Homochitto River Bridge		
		Neat Tons: 14,911	Polymer Tons:	
		Range: \$1,000,000 - \$5,000,000	Project Total: 14,911	
4 #5	Scott and Leake Bridge	Replacing Bridges Between Harpersville and Walnut Grove	295	
		Neat Tons: 6,636	Polymer Tons:	
		Range: \$5,000,000 - \$10,000,000	Project Total: 6,636	
5 #6	Forrest Asphalt Overlay	Overlay I-59 Loop Ramps at US 49 with High Friction Surface Treatment	21	
		Neat Tons: 100	Polymer Tons:	
		Range: \$250,000 - \$500,000	Project Total: 100	
6 #6	Perry & Greene Bridge	Replacing Bridges on SR 42, Bridge Nos. 88.1, 90.0, and 90.1	229	
		Neat Tons: 10,655	Polymer Tons:	
		Range: \$5,000,000 - \$10,000,000	Project Total: 10,655	
7 #6	Jasper Bridge	Bridge Replacement on SR 528 over Bogue Homa Creek Bridge No. 21.1	145	
		Neat Tons: 3,779	Polymer Tons:	
		Range: \$1,000,000 - \$5,000,000	Project Total: 3,779	

Neat 164,623


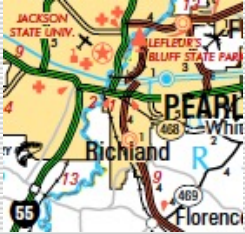
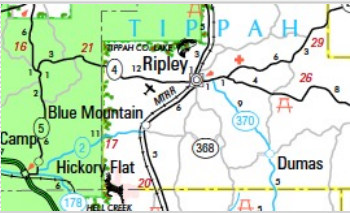
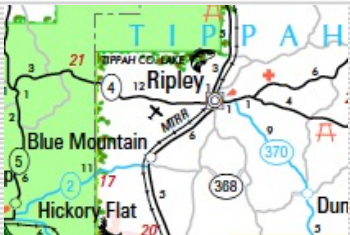
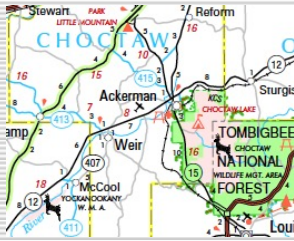

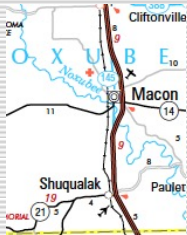
SMA

Polymer 4,728

Letting HMA Total 169,351

MAPA Letting Range

Letting Date: 4/28/2015

Let # Dist.	County Type Project	Description	Completion Date or Units	Location
8 #3	District 3 Bridge	Bridge Joint Repair on various routes in Yazoo, Washington, Issaquena, Sharkey & Humphreys	87	
		Neat Tons:	Polymer Tons:	
		Range: \$500,000 - \$1,000,000	Project Total:	
9 #5	Hinds Bridge	Bridge Joint Repair on I-20 Eastbound over I-55 South	7/22/15	
		Neat Tons:	Polymer Tons:	
		Range: \$100,000 - \$250,000	Project Total:	
10 #1	Tippah Asphalt Overlay	Overlay SR 2 from SR 4 to Alcorn County Line		
		Neat Tons: 10,000	Polymer Tons:	
		Range: \$1,000,000 - \$5,000,000	Project Total: 10,000	
11 #1	Tippah Mill & Overlay	Mill and Overlay approximately 5 miles of SR 15 from End 3-lane in Ripley to CR 407	50	
		Neat Tons: 16,400	Polymer Tons:	
		Range: \$1,000,000 - \$5,000,000	Project Total: 16,400	
12 #1	Winston Mill & Overlay	Mill & Overlay approximately 5 miles of SR 15 North from North Church Avenue Overpass to the Winston / Choctaw County Line	50	
		Neat Tons: 12,750	Polymer Tons:	
		Range: \$1,000,000 - \$5,000,000	Project Total: 12,750	
13 #1	Union, Pontotoc, & Lee Mill & Overlay	Mill & Overlay approximately 19 Miles of SR 178 from SR 15 to 5-Lane South of US 78	65	
		Neat Tons: 30,165	Polymer Tons:	
		Range: \$1,000,000 - \$5,000,000	Project Total: 30,165	
14 #5	Noxubee Mill & Overlay	Mill & Overlay approximately 7 miles of SR 145 at Macon	86	
		Neat Tons: 15,244	Polymer Tons:	
		Range: \$1,000,000 - \$5,000,000	Project Total: 15,244	

Neat 164,623


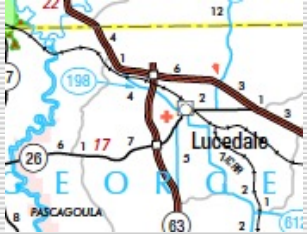


SMA

Polymer 4,728

Letting HMA Total 169,351

MAPA Letting Range

Letting Date: 4/28/2015

Let # Dist.	County Type Project	Description	Completion Date or Units	Location
15 #6	Jasper Asphalt Overlay	Overlay approximately 7 miles of SR 15 in Bay Springs from SR 18 South		
		Neat Tons: 15,608	Polymer Tons:	
		Range: \$1,000,000 - \$5,000,000	Project Total: 15,608	
16 #6	George Mill & Overlay	Mill & Overlay approximately 5 miles of SR 198 from .2 miles W of SR 26 to US 98		
		Neat Tons: 13,198	Polymer Tons:	
		Range: \$1,000,000 - \$5,000,000	Project Total: 13,198	
17 #7	District 7 Other	Scrub Seal approximately 34 miles of roadway throughout the District	55	
		Neat Tons:	Polymer Tons:	
		Range: \$1,000,000 - \$5,000,000	Project Total:	
18 #7	Amite Asphalt Overlay	Overlay approximately 7 miles of SR 24 from East Fork Road to Pike County Line	50	
		Neat Tons: 10,786	Polymer Tons:	
		Range: \$1,000,000 - \$5,000,000	Project Total: 10,786	

Neat 164,623

SMA

Polymer 4,728

Letting HMA Total 169,351